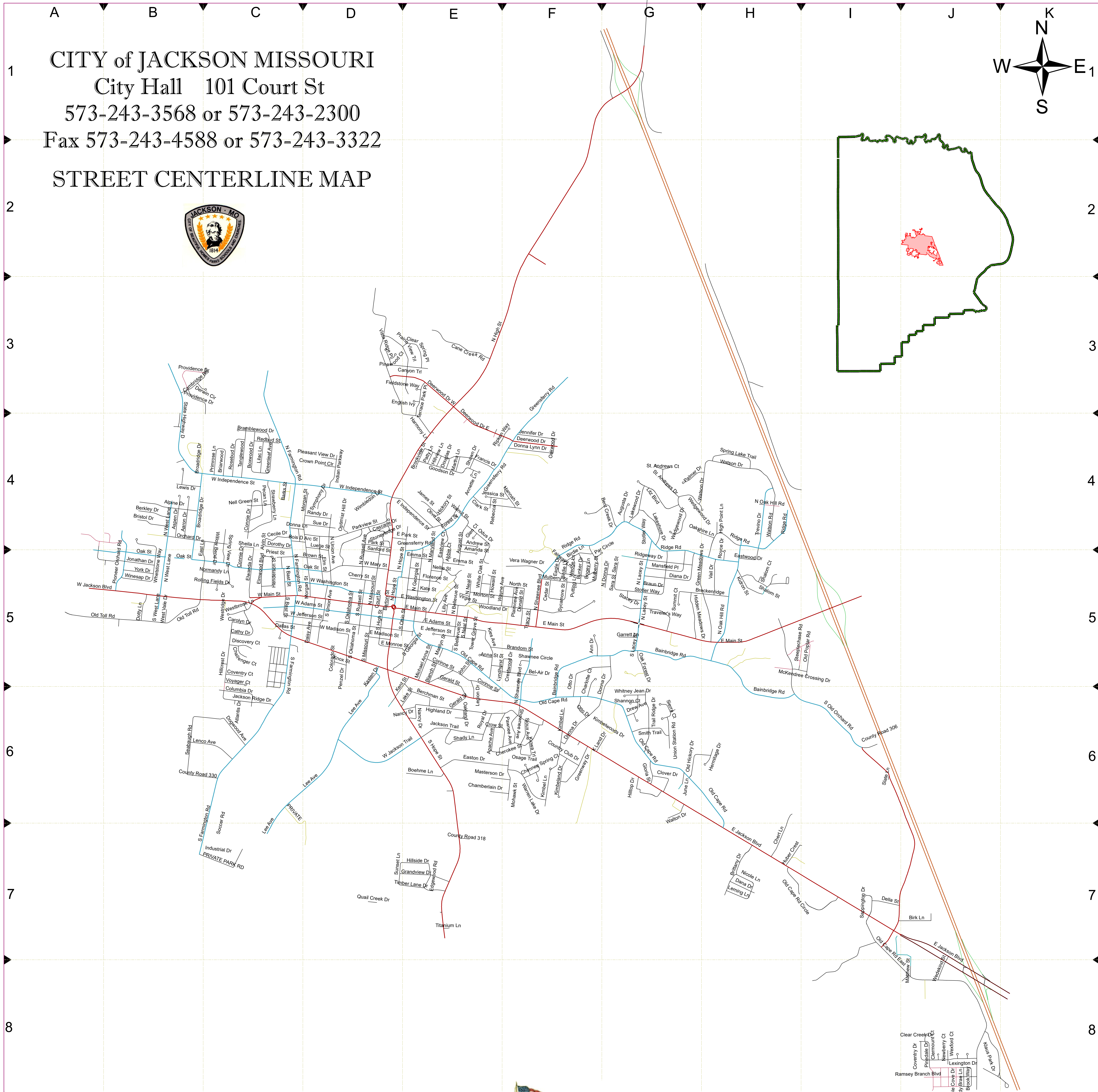
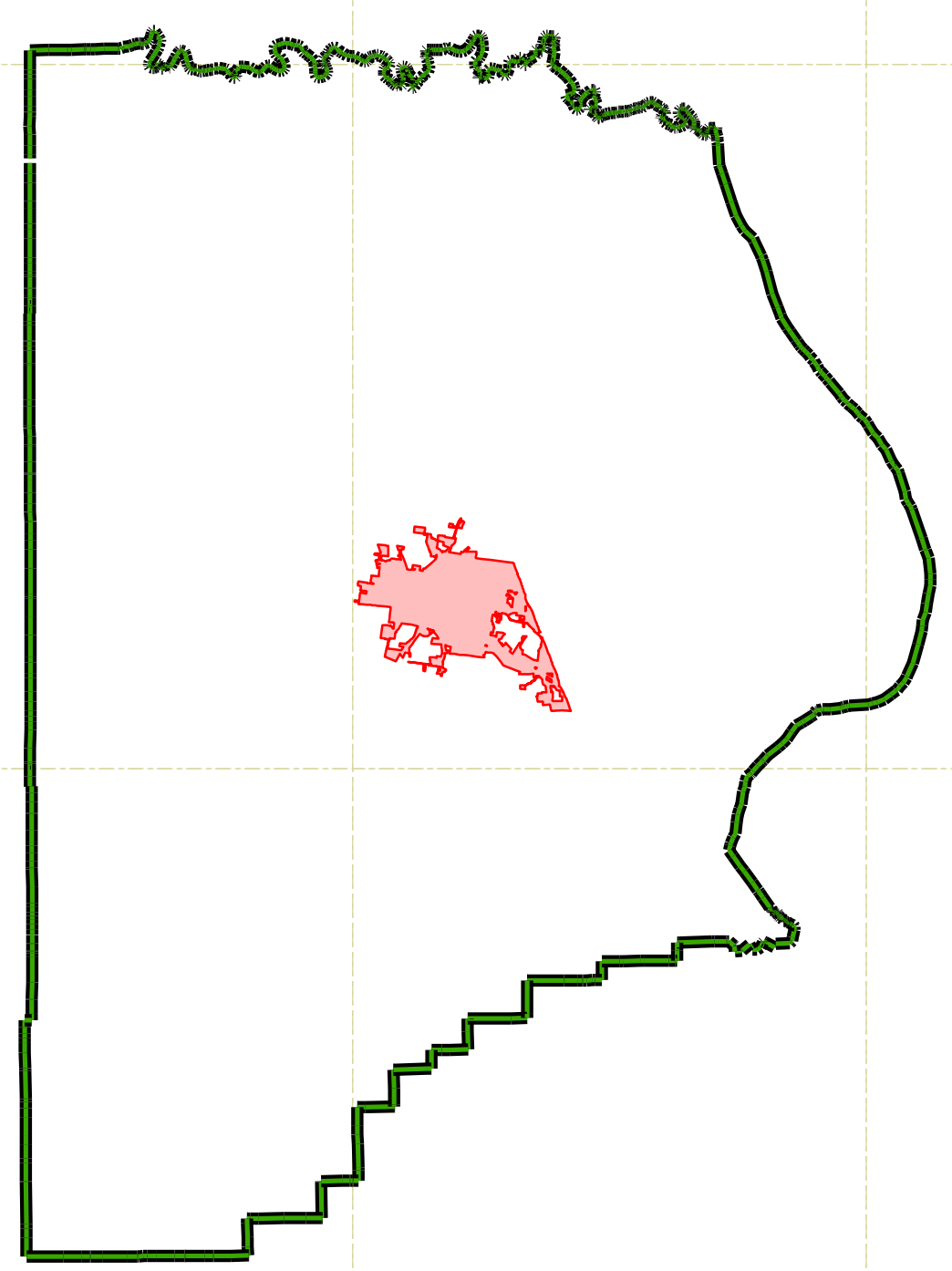



CITY of JACKSON MISSOURI

City Hall 101 Court St
573-243-3568 or 573-243-2300
Fax 573-243-4588 or 573-243-3322

STREET CENTERLINE MAP



The data on this map is provided on an "AS IS" "AS AVAILABLE" and "WITH ALL FAULTS" basis. Neither the City of Jackson nor any of its officials and employees makes any warranty of any kind for this information, express or implied, including, but not limited to, any warranties of merchantability, fitness for a particular purpose, or shall the distribution of this information constitute an warranty. This data may not be used for resale.

City of Jackson Building & Planning Department

Jackson Fire Rescue
503 South Hope Street
Jackson, MO 63755
Phone: (573)243-1010
Fax: (573)243-5740

Jackson Police Department
525 S Hope St
Jackson, MO 63755
Phone: (573)243-3151
Fax: (573)243-9797

| | | | | | | | | | | | | | | | |
|-----------------|---------------|-----------------|---------------------|----------------|------------------|-----------------|-----------------|----------------|---------------|-----------|--------------------|------------|--------------------|-----------------|---------------|
| A | B | C | D | E | F | G | H | I | J | K | | | | | |
| Aaron Dr | Bert Creek Dr | Caney Fork St | Crow St | Eastwood Dr | Green Meadows Dr | Independence St | Kimber Ln | Madison St W | Newberry Ct | Oak Trail | Quail Creek Dr | Shannon Ct | Tanglewood | Washington St W | CoRoads |
| Abbas Ct | Berkman St | Canyon Trl | Crown Pointe Circle | Edgewood Rd | Greenleaf Ave | Independence St | Kimberland Dr | Madison St E | Nicole Ln | Otto Dr | Quail Creek Dr | Shannon Ct | Terrace Park Place | Watson Dr | County Rd 306 |
| Aberdine Circle | Berkley Dr | Carroll Knox Dr | D5 | Elin St | Greensferry Rd | Indian Parkway | Kinzel Woods Dr | Main St E | North St | P O | Raines Ave | Shawn Dr | Timber Lane Dr | Wayne Ave | County Rd 316 |
| Adams St E | Bethel Dr | C5 | D | Elmwood Blvd | Greenway Dr | F6 | Kiowa Trail | Mary St E | North St | Par Carle | Ramey Branch Blvd | Shawn Dr | Toboggan Hill | Wadekin St | County Rd 318 |
| Adams St W | Birdie Ln | D4 | Daisy Ave | Elwanda Dr | Greenwood Circle | J8 | Klaus Park Dr | Manfield Place | O | Palmer Dr | Ramey Branch Blvd | Shawn Dr | Tower Grove Ave | Wedge Ln | County Rd 330 |
| Alpena St | Birk Ln | D7 | Dallas St | Elma St | H5-E5 | J | Knox St | Maple Dr | Oak St | Pat Carle | Randey Branch Blvd | Shawn Dr | Towne Dr | West Lane N | County Rd 450 |
| Alvin St | Bianche St | F5 | Dana Dr | Endeavor Dr | H | J | Jackson Blvd E | Marilyn St | Oak St | Par Carle | Randey Branch Blvd | Shawn Dr | Tracy St | West Lane S | |
| Amada St | Boehme Ln | F6 | Deal Ct | English Ivy Ln | H3 | J4 | Jackson Blvd W | Martha Ln | Oak Creek Dr | Par Carle | Randey Branch Blvd | Shawn Dr | Traveler's Way | Westbrook Ln | |
| Andrew St | Bosey Ln | F5 | Deerwood Dr | Enterprise Ct | H3 | J4 | Jackson Blvd W | Mary St E | Oak Forest Dr | Par Carle | Randey Branch Blvd | Shawn Dr | Travis Dr | Westbrook Ln | |
| Ann Dr | Bosey Ln | F5 | Deerwood Dr | Enterprise Ct | H3 | J4 | Jackson Blvd W | Mary St W | Oak Hill Rd N | Par Carle | Randey Branch Blvd | Shawn Dr | Travis Dr | Westbrook Ln | |
| Anna St | Bosey Ln | F5 | Deerwood Dr | Enterprise Ct | H3 | J4 | Jackson Blvd W | Mary St W | Oak Hill Rd N | Par Carle | Randey Branch Blvd | Shawn Dr | Travis Dr | Westbrook Ln | |
| Annette Ln | Bosey Ln | F5 | Deerwood Dr | Enterprise Ct | H3 | J4 | Jackson Blvd W | Mary St W | Oak Hill Rd N | Par Carle | Randey Branch Blvd | Shawn Dr | Travis Dr | Westbrook Ln | |
| Apache Ave | Bosey Ln | F5 | Deerwood Dr | Enterprise Ct | H3 | J4 | Jackson Blvd W | Mary St W | Oak Hill Rd N | Par Carle | Randey Branch Blvd | Shawn Dr | Travis Dr | Westbrook Ln | |
| Ashey Ct | Bosey Ln | F5 | Deerwood Dr | Enterprise Ct | H3 | J4 | Jackson Blvd W | Mary St W | Oak Hill Rd N | Par Carle | Randey Branch Blvd | Shawn Dr | Travis Dr | Westbrook Ln | |
| Ashley Trace Ct | Bosey Ln | F5 | Deerwood Dr | Enterprise Ct | H3 | J4 | Jackson Blvd W | Mary St W | Oak Hill Rd N | Par Carle | Randey Branch Blvd | Shawn Dr | Travis Dr | Westbrook Ln | |
| Aspen Dr | Bosey Ln | F5 | Deerwood Dr | Enterprise Ct | H3 | J4 | Jackson Blvd W | Mary St W | Oak Hill Rd N | Par Carle | Randey Branch Blvd | Shawn Dr | Travis Dr | Westbrook Ln | |
| Atlanta Dr | Bosey Ln | F5 | Deerwood Dr | Enterprise Ct | H3 | J4 | Jackson Blvd W | Mary St W | Oak Hill Rd N | Par Carle | Randey Branch Blvd | Shawn Dr | Travis Dr | Westbrook Ln | |
| August St | Bosey Ln | F5 | Deerwood Dr | Enterprise Ct | H3 | J4 | Jackson Blvd W | Mary St W | Oak Hill Rd N | Par Carle | Randey Branch Blvd | Shawn Dr | Travis Dr | Westbrook Ln | |
| Augusta Dr | Bosey Ln | F5 | Deerwood Dr | Enterprise Ct | H3 | J4 | Jackson Blvd W | Mary St W | Oak Hill Rd N | Par Carle | Randey Branch Blvd | Shawn Dr | Travis Dr | Westbrook Ln | |